



# VANUATU CLIMATE UPDATE

Vanuatu Meteorology and Geo-Hazard Department

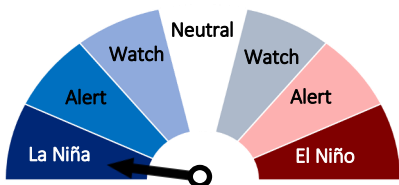


ISSUE 88

April 2022

## OL HAELAET

### ENSO Aotluk: La-Nina



Renfol blong pas tri manis: Januari kasem Maj 2022

<b>Abav nomol:</b>	Lamap, Bauerfield, Port Vila, white grass mo Aneityum
<b>Nomol:</b>	Sola mo Pekoa
<b>Bilou Nomol:</b>	

Level blong draot long las tri manis: Januari kasem Maj 2022

<b>Nogat Draot:</b>	Sola, Pekoa, Lamap, Bauerfield, Port Vila, White-grass, Aneityum
<b>Watch:</b>	
<b>Woning:</b>	
<b>Draot:</b>	

4 wik Aotluk blong korel rif kasem 1 May 2022

<b>Nogat Stress:</b>	
<b>Waj:</b>	Sanma, Malampa, shefa mo Tafea
<b>Woning</b>	Torba mo Penama
<b>Alert Level 1:</b>	
<b>Alert Level 2:</b>	

## KLAEMET AOTLUK Mei 2022 – Julae 2022

### RENFOR FOKAST

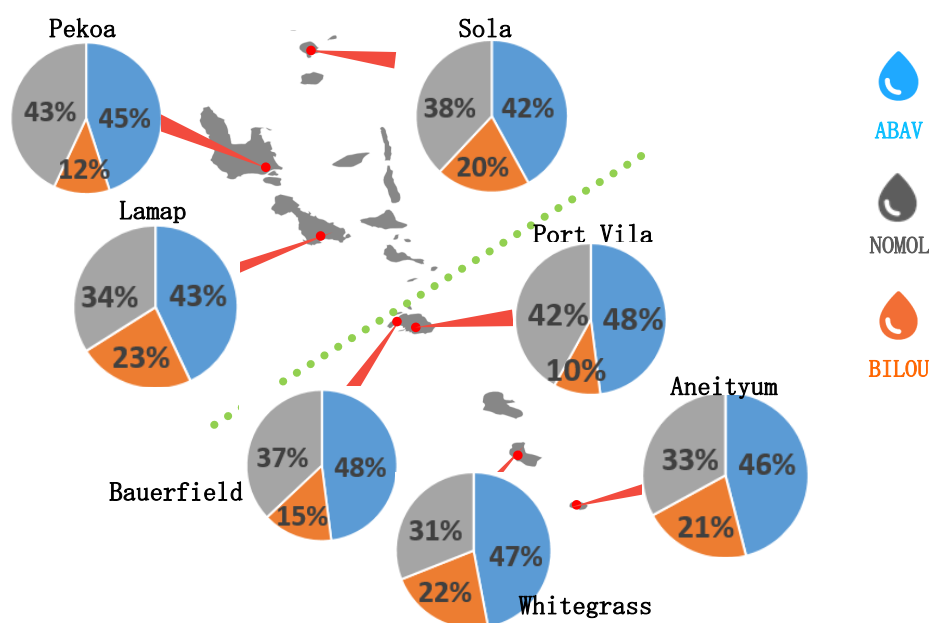
**Overall Vanuatu:** Yumi expectem abav nomol renfol long manis blong Mei kasem Julae 2022.

Long **Noten Rijen**, Yumi save kasem ol abav nomol renfol, **Konfidens** blong fokas hemi hae.

Long **Saoten**, Yumi stap expectem abav nomol renfol long nekis tri manis. **Konfidens** blong fokas hemi hae.

ENSO outlook, La Nina hemi kam wik long pasifik mo bae I go lo nutrol lo ol manis we I kam.

## 3 MANIS RENFOR AOTLUK: MEI 2022 — JULAE 2022



Station	Aotluk Hemi baias iko long	Bilou mm (probability)	Nomol mm(probability)	Abav mm (probability)
Sola	Abav nomol	<748.7(20%)	748.7— 1181.2(42%)	>1181.2(38%)
Pekoa	Abav nomol	<321.1(12%)	321.1— 553.3(45%)	>553.3(43%)
Lamap	Abav Nomol	<308.9(23%)	308.9— 450.8(43%)	>450.8(34%)
Bauerfield	Abav nomol	<306.3(15%)	306.3— 616.6(48%)	>516.6(37%)
Port Vila	Abav nomol	<292.3(10%)	292.3 — 477.4(48%)	>477.4(42%)
Whitegrass	Abav nomol	<163.8 (22%)	163.8— 258.1(47%)	>258.1(31%)
Aneityum	Abav nomol	<358.3(21%)	358.3— 517.9(46%)	>517.9(33%)

## GENERAL LUKLUK

**Southern Oscillation Index:** SOI valu we I end lo 27 Maj hemi +14.9 mo lo 90 days hemi +8.9. Taem SOI I hae bitim +7, hemi stap soem paten blong wan La Niña.

**Tred Win:** pawa blong tred win hemi klosap long averej long isten tropical pacific. Wind hemibin strong long ol

week we I pas, Pawa blong tred win hemi kam strong long taem blong wan La Niña.

**Sea surface temperature (SST):** Tempreja blong solwota hemi wom bitim nomol long westen, mo hemi colcol bitim nomol long sentrol mo isten Pasific. Paten ya istap soem saen blong wan La Niña.

**Clad:** Ol clad klosap long sentrol Pasifik oli no plante (bilou averej). Hemia I stap soem tu paten blong wan La Niña.

**ENSO Aotluk:** Naoia La Nina hemi stap kam weak mo bae I expect blo go lo nutrol lo ol manis we I kam.

**Ol Model Fokas:** Ol Klaemet model oli soem se La nina hemi kam wik be I still kat influence lo weta mo klaemet.



# VANUATU CLIMATE UPDATE

Vanuatu Meteorology and Geo-Hazard Department



ENSO TEKIMS

## El Nino Southern Oscillation (ENSO):

Hemia hemi tokbaot saekol blong El Nino mo La Nina mo ifek we tufala igat long renfol blong yumi.

**El Nino:** Hemia hemi taem we ol tred win long



Pasifik oli lusum paoa blong olgeta mo ol wom wota oli mov igo long is. Long taem ia klaod nasara tu imuv wetem wom wota. Long Vanuatu wan El Nino hemi minim se bai renfol hemi go daon bitim nomol

**La Nina:** Hemia hemi taem we ol tred win long



Pasifik oli kam strong moa mo oli pusum ol wom wota igo long wes Pasifik mo muvum klaod nasara tu igo lo wes. Hemia hemi oposit blong El Nino. Long Vanuatu La Nina hemi minim se bai i gat renfol we i bitim nomol. Samtaem oli stap talem se La Nina hemi wan anti-ENSO (anti-El Nino Southern Oscillation) event.

**ENSO Situation Hemi Neutral:** Hemi taem we inogat wan El Nino o wan La Nina.

**SOI (Southern Oscillation Index):** Hemia hemi mesament blong difrens long ea presa bitwin Darwin (12° S, 131° E) mo Tahiti (17°S, 150° W). Taem difrens hemi stap bitwin +7 mo -7 hemia iminim se yumi stap long wan Neutral ENSO. Taem difrens hemi bitim +7 hemia iminim se atmosfera hemi stap long condisen blong La Nina mo bai yumi save kasem plante ren. Be sapos hemi bitim -7 hemia iminim se atmosfera hemi stap long condisen blong El nino mo bai ples hemi save drae.

**SST (Sea Surface Temperature):** Tempereja o hot blong solwota.

## GLOSSARY

**Baias Towards:** Taem model hemi soem se yumi usum probability blong calculetem se wanem probability nao hemi mo hae. Probability we hemi hae moa nao yumi usum olsem forecast blong yumi.

**Konfidens:** Taem model hemi givim wan aotluk, yumi usum konfidens blong luk se fokast ia i save hapen o no. Hae konfidens i minim se igat bigfala janis se fokast bai i hapen.

**Drae Sisen:** Hemi ol manis long evri yia we renfol i smol bitim ol narafala manis. Long Vanuatu drae sisen i stat long manis Mei kasem Oktoba. Drought: Taem we renfol long wan eria hemi go daon bitim averej renfol mo hemi stat blong afektem ol plant mo wota long graon, hemia oli talem se eria ia i stap long wan draot.

**Favoured:** Wanem nao com-puta hemi stap luk; se bae igat bigfala janis se se bai i hapen.

**Fokast:** Wan lukluk blong wanem bai i save hapen long fiuja. Wan narafala toktok we oli usum tu hemi "outlook". I gat weta fokast mo sisenal fokast. Klamet: Averej paten blong weta blong wan ples ova long wan longfala taem (eksambol 30 yia o moa).

**Probability:** Fasin blong calculetem se wanem nao janis blong wan event hemi happen. SCOPIC hemi wan probability model.

KLAEMET HEMI WANEM WE YU  
EXPECTEM BE WETA HEMI  
WANEM WE I HAPPEN O  
WANEM WE YU KASEM

### Abav nomol renfol:

Renfol we hemi bigwan bitim averej renfol blong manis ia long wan station.



**Nomol renfol:** Renfol we i kasem averej amaon we yumi stap kasem oltaem blong manis ia.

**Bilou nomol renfol:** Renfol we i go daon tumas bitim averej

renfol blong manis ia.

**Sisenal Fokast:** Hemi lukluk long wanem kaem kondisen nao bai i save happen long ol manis we oli stap kam folem ol kondisen blong solwota mo ea (eksambol hemi renfol).

**Verifikesen:** Hemia wei blong checkem se renfol we yumi kasem long trifala manis we i pas hemi semak long wanem we yumi bin fokastem o no.

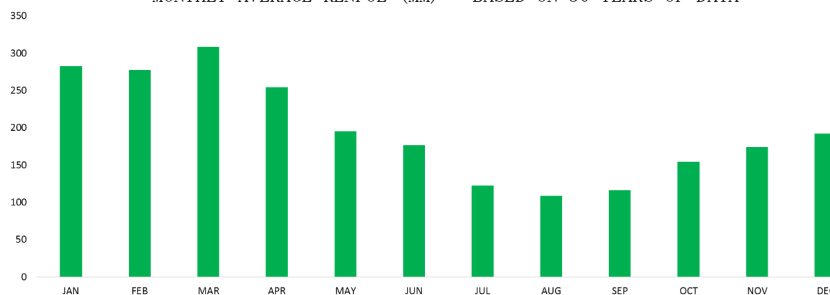
**Weta:** Kondisen blong ea olsem temperaja, renfol, spid blong win, long wan sot taem olsem samfala hour kasem samfala dei. Weta i jenis long evri dei mo ol jenis ia hemi isi blong yumi luk.

**Weta Fokast:** Hemi wan lukluk we yumi save expektem long wanem weta nao bai yumi save kasem nekis 2 wik.

**Wet Sisen:** (taem blong ren): Hemi ol manis long wan yia we yumi stap kasem tumas ren bitim ol narafala manis. Long Vanuatu taem blong ren hemi stap long Novemba kasem Epril long nekis yia.

## HISOTORICAL RENFOL FOR ALL STATIONS IN VANUATU

MONTHLY AVERAGE RENFOL (MM) - BASED ON 30 YEARS OF DATA



STATION	JAN	FEB	MAR	APR	MAY	JUN	JUL	AUG	SEP	OCT	NOV	DEC	TOTAL ANNUAL
Sola	395	361	417	443	385	312	246	323	270	376	373	355	4165
Pekoa	297	309	276	270	195	201	119	98	105	177	201	200	2448
Lamap	255	245	278	218	166	145	116	82	90	137	139	148	2019
Bauerfield	284	325	316	247	188	173	86	83	87	111	156	176	2232
Port Vila	274	209	319	233	170	154	103	92	91	107	141	183	2076
Whitegrass	175	199	198	124	88	87	59	54	60	58	71	90	1263
Aneitym	293	291	355	245	175	161	129	117	112	114	139	191	2322
Vanuatu	282	277	308	254	195	176	122	108	116	154	174	192	2358

CONTACT US

Call: (678) 23866

Email: climate@meteo.gov.vu

Visit: www.vmgd.gov.vu